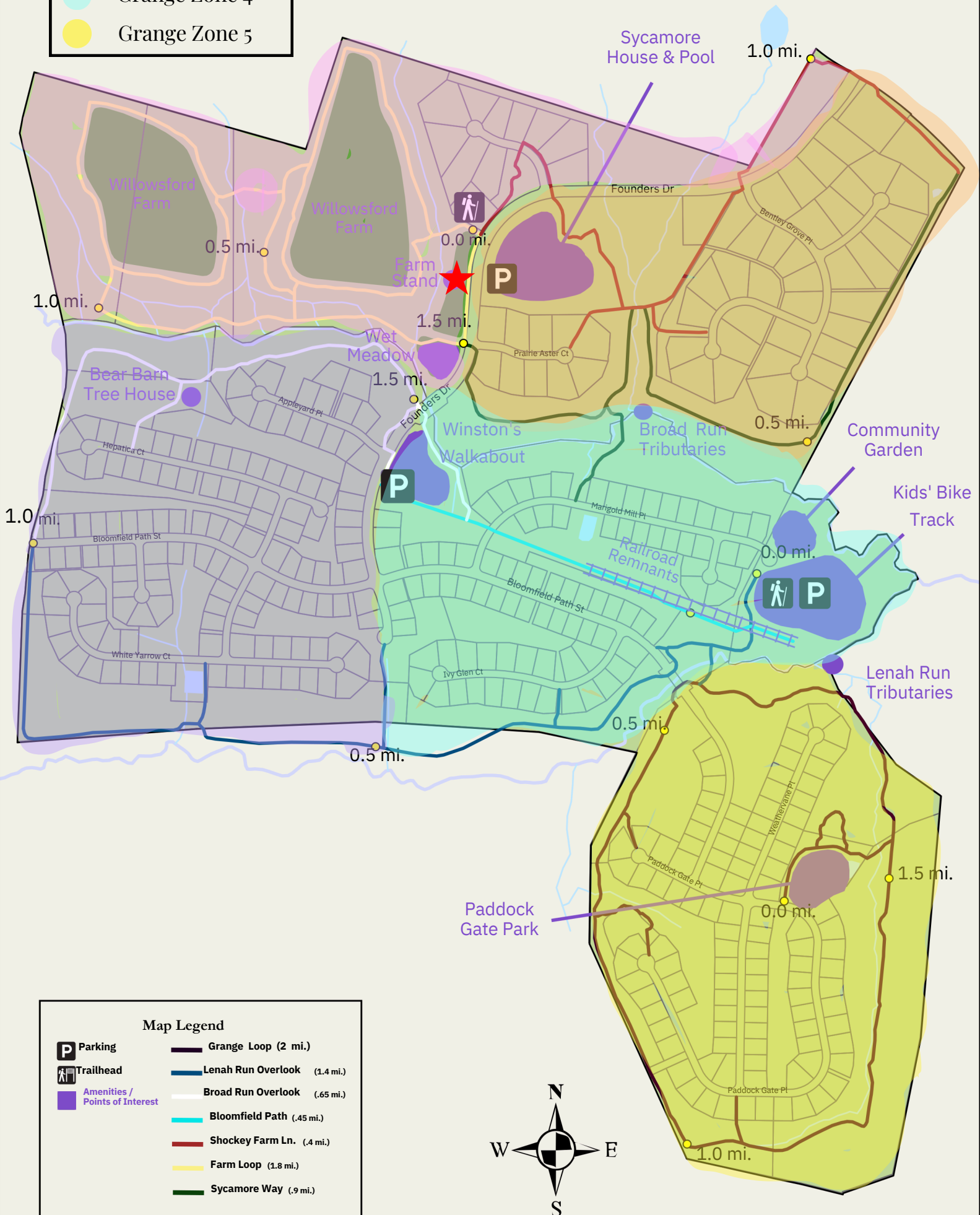


The Grange Trail System











Let's Talk Trash 2025


- Grange Zone 1
- Grange Zone 2
- Grange Zone 3
- Grange Zone 4
- Grange Zone 5

★ Check-in/Trash Drop-off
Willowsford Farm Stand
23595 Founders Drive



Map Legend

 Parking	 Grange Loop (2 mi.)
 Trailhead	 Lenah Run Overlook (1.4 mi.)
 Amenities / Points of Interest	 Broad Run Overlook (.65 mi.)
	 Bloomfield Path (.45 mi.)
	 Shockey Farm Ln. (.4 mi.)
	 Farm Loop (1.8 mi.)
	 Sycamore Way (.9 mi.)



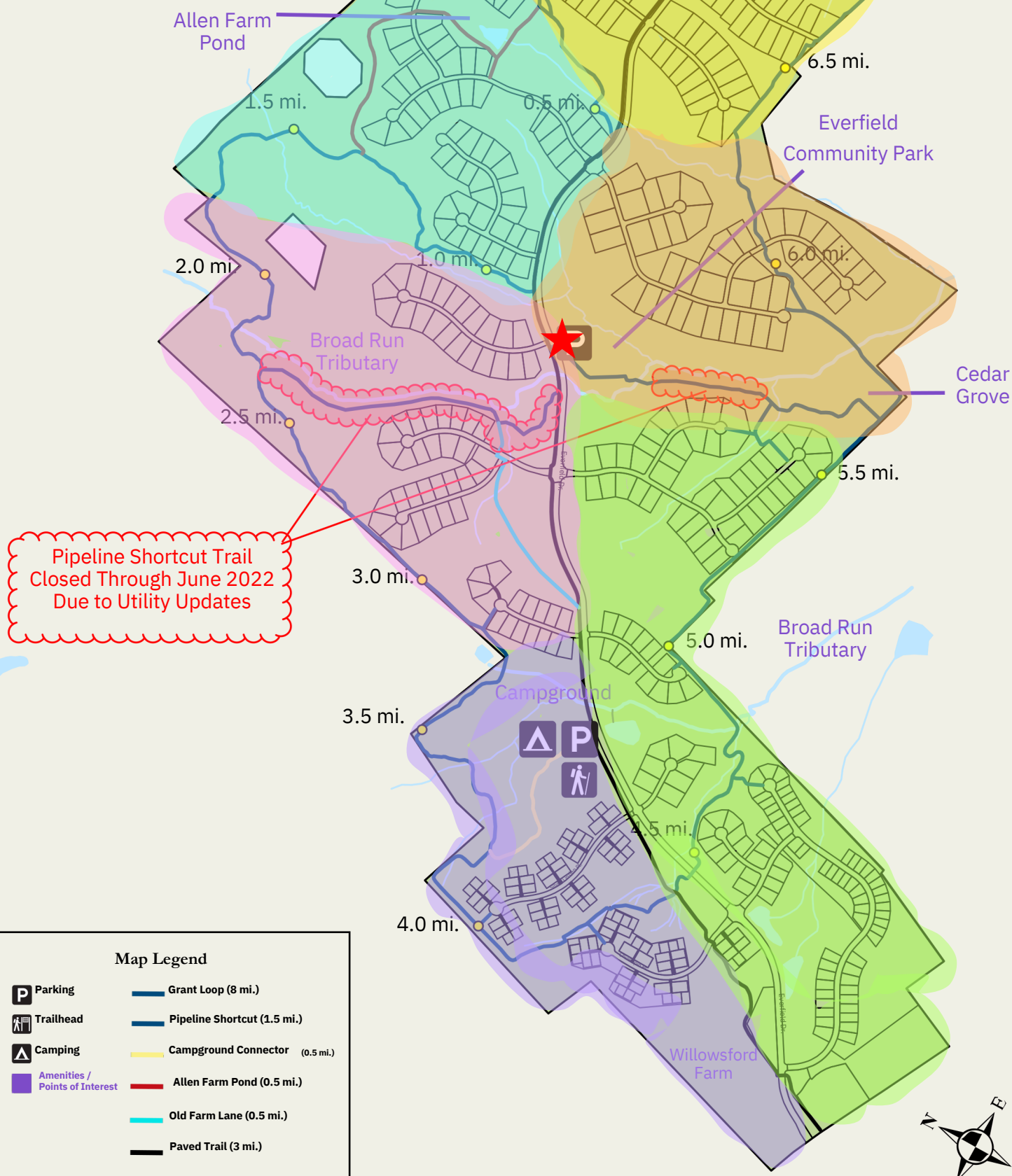
The Grant Trail System

Let's Talk Trash 2025

- Grant Zone 1
- Grant Zone 2
- Grant Zone 3
- Grant Zone 4
- Grant Zone 5
- Grant Zone 6

★ Check-in/Trash Drop-off
Everfield Community Park

23558 Everfield Drive 7.5 mi.



Pipeline Shortcut Trail
Closed Through June 2022
Due to Utility Updates

Map Legend

- | | |
|--------------------------------|--------------------------------|
| Parking | Grant Loop (8 mi.) |
| Trailhead | Pipeline Shortcut (1.5 mi.) |
| Camping | Campground Connector (0.5 mi.) |
| Amenities / Points of Interest | Allen Farm Pond (0.5 mi.) |
| | Old Farm Lane (0.5 mi.) |
| | Paved Trail (3 mi.) |





Willowsford
CONSERVANCY

Land Stewardship & Organic Farm

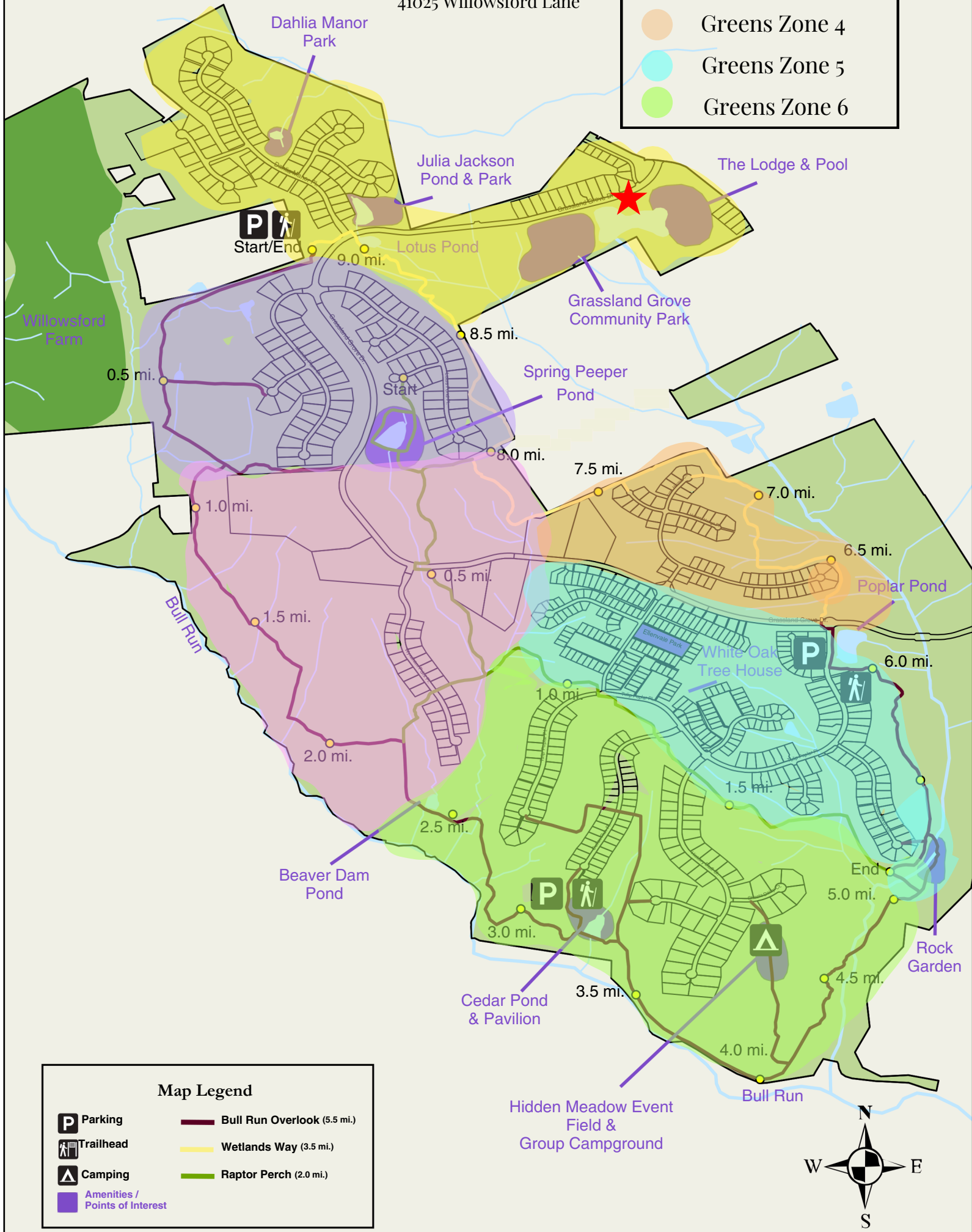
The Greens Trail System



Check-in/Trash Drop-off
Willowsford Boat House
41025 Willowsford Lane

Let's Talk Trash 2025

- Greens Zone 1
- Greens Zone 2
- Greens Zone 3
- Greens Zone 4
- Greens Zone 5
- Greens Zone 6



Map Legend

- Parking
- Trailhead
- Camping
- Amenities / Points of Interest
- Bull Run Overlook (5.5 mi.)
- Wetlands Way (3.5 mi.)
- Raptor Perch (2.0 mi.)



The Grove Trail System

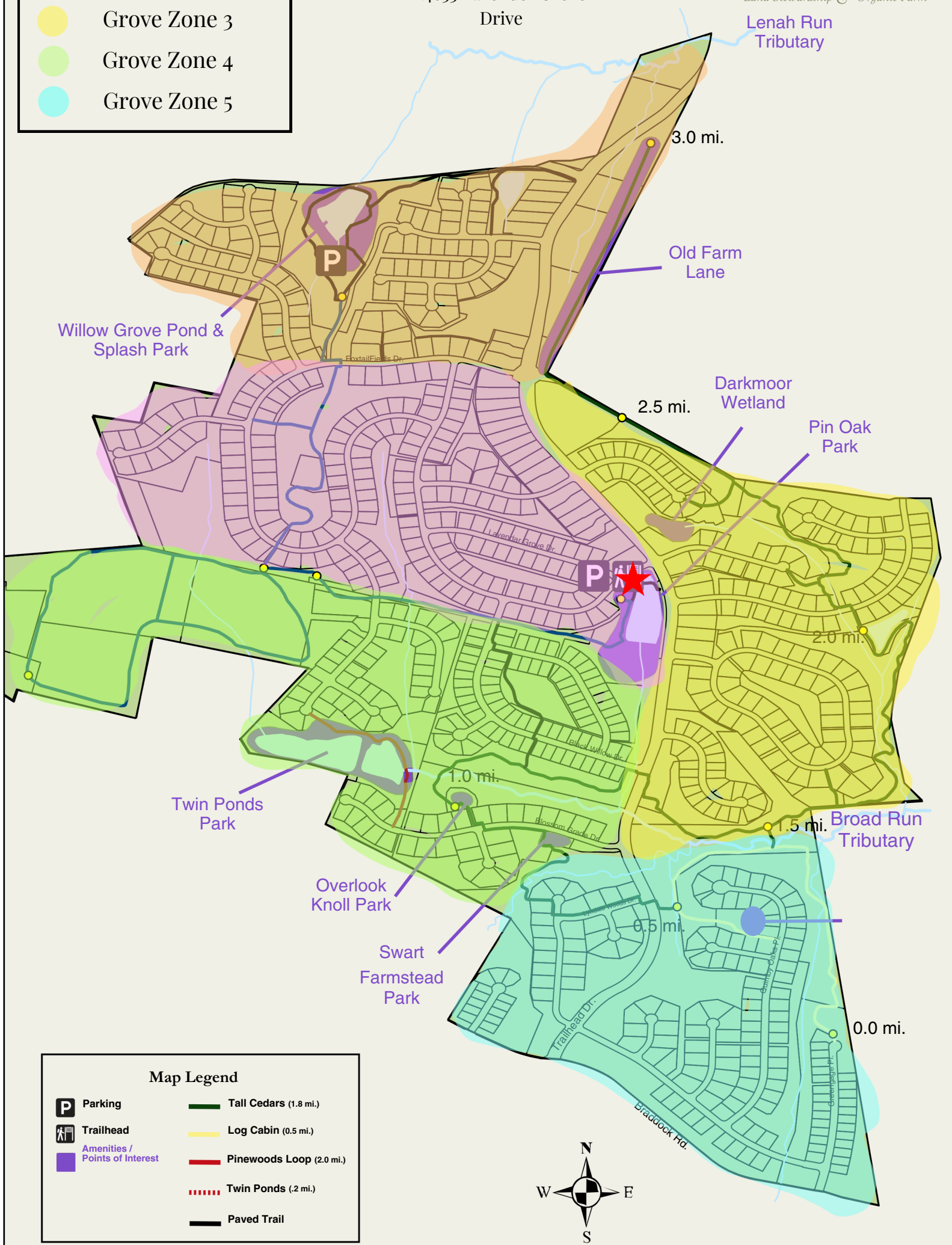


Willowsford
CONSERVANCY
Land Stewardship & Organic Farm

Let's Talk Trash 2025

- Grove Zone 1
- Grove Zone 2
- Grove Zone 3
- Grove Zone 4
- Grove Zone 5

★ Check-in/Trash Drop-off
Pin Oak Park
24633 Lavender Grove Drive



Map Legend

P Parking	 Tall Cedars (1.8 mi.)
⛶ Trailhead	 Log Cabin (0.5 mi.)
 Amenities / Points of Interest	 Pinewoods Loop (2.0 mi.)
	 Twin Ponds (.2 mi.)
	 Paved Trail